






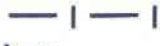





THE PUBLIC RIGHTS OF WAY ON THIS MAP
 ARE DRAWN FROM THE DEFINITIVE MAP
 DO NOT RELY ON IN DISPUTES
 OR FOR LEGAL PURPOSES.
 HardwicCONSULT DEFINITIVE MAP

Scale: 1:12000
 Date: 01/06/2009
 By: aw312

MADINGLEY PARISH PATHS
PROPOSED TARMAC CYCLE PATH 
PROPOSED NEW BRIDLEWAY 
PUBLIC R OF W - ABANDONED 
KEY UNDERPASS UNDER M11 
 As at 28 April 2011

Based upon Ordnance Survey material with the permission of the
 Controller of Her Majesty's Stationery Office © Crown copyright.
 Unauthorised reproduction infringes copyright
 and may lead to prosecution. 100023205 2009

Key - Drawn from the Definitive Map		
Permissive Footpath (red)		Public Footpath 
Permissive Bridleway (red)		Public Bridleway 
Permissive Access (red)		Byway Open to All Traffic 
Parish Boundary (yellow)		Restricted Byway 